




Welcome to Maine's Local Food Network map!

We're piloting a new statewide map of Maine's local food networks. Currently, as we are developing the database, we have only a representative sample of local food network locations. You can add your business or organization to the database through our survey.

On *Maine's Local Food Network* map, you'll find food hubs such as buying clubs, farmers' markets and farm stands, as well as other retail outlets for local food, plus farms, specialty food producers, distributors, and processors. Most have contact information. If you see your business or organization on this map and the information is incomplete, please let us know through our survey, [Maine's Local Food Network data collection](#).

In addition, *Maine's Local Food Network* map includes tools to help you find what you're looking for. Use **Search**  to find what you want by town or name of the establishment, or make a connection between products you raise and ingredients used by another producer. Use **Route Finder**  for directions between locations - with up to 10 stops! Then, print your own custom copy of your route and directions using **Print** .

This is a work-in-progress, so check back to see what's new. Let us know what changes you would like to see by emailing Judy East, Executive Director, Washington County Council of Governments at iceast@wccog.net, (207) 454-0465.

Maine's Local Food Network map was produced as part of the GROWashington-Aroostook project through a partnership between the Washington County Council of Governments and the University of Maine at Machias GIS Service Center, December 2013. Support provided by the U.S. Department of Housing and Urban Development's Healthy Communities Program.

